

05/12/2022 09:42:38 AM

HOUSE OF REPRESENTATIVES
CONFERENCE COMMITTEE REPORT

Mr. President:
Mr. Speaker:

The Conference Committee, to which was referred

HB4105

By: Frix of the House and Standridge of the Senate

Title: Memorial highways and bridges; designating various memorial highways and bridges;
effective date.

Together with Engrossed Senate Amendments thereto, beg leave to report that we have had the same under consideration and herewith return the same with the following recommendations:

1. That the Senate recede from its amendment; and
2. That the attached Conference Committee Substitute be adopted.

Respectfully submitted,

House Action _____ Date _____ Senate Action _____ Date _____

HB4105 CCR (A)
HOUSE CONFEREES

Bashore, Steve



Bush, Carol



Crosswhite Hader, Denise

Culver, Bob



Dobrinski, Mike

Frix, Avery



Goodwin, Regina

Hardin, Tommy

Johns, Ronny



Patzkowsky, Kenton

West, Josh



HB4105 CCR A

SENATE CONFEREES

Standridge



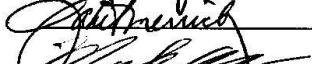
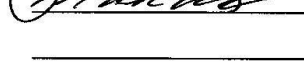
Bergstrom

Merrick

Allen

Burns

Dossett (J.A.)

House Action _____ Date _____ Senate Action _____ Date _____

House Action _____ Date _____ Senate Action _____ Date _____

AUTHOR(s)/COAUTHOR(s)CURRENTLY IN THE QUEUE for HB4105

As of 5/12/2022 9:37:10 AM

Add as coauthor Representative Bush

1 CONFERENCE COMMITTEE
2 SUBSTITUTE FOR
3 ENGROSSED HOUSE
4 BILL NO. 4105

By: Frix and Burns of the House

and

Standridge, Coleman, and
Pederson of the Senate

8 CONFERENCE COMMITTEE SUBSTITUTE

9 An Act relating to memorial highways and bridges;
10 designating the Senator Roger Ballenger Memorial
11 Highway; designating the Judge Dean Linder Memorial
12 Highway; designating the Loyd Stout Highway;
13 designating the SGT Ronald Crews Bridge; designating
14 the MAJ Kerry "WarDog 6" Trent and SSG Michael D.
15 Ward Memorial Trail; designating the SGT Billy
16 Rodgers Memorial Bridge; designating the Harold
17 Haltom Memorial Highway; designating the Jerry Evans
18 Memorial Bridge; designating the WWII Veteran Roy J.
19 "Junior" Herring Memorial Highway; designating the
20 Womack Four Corners; designating the Edgar L. Hamm
21 Memorial Highway; designating the Edward A. Hilliary,
22 Jr. "Junior" Memorial Highway; designating the Okla.
23 Horse Racing Hall of Fame Inductee Carl and Rozella
24 Pevehouse Highway; designating the Bellmon Brothers
Memorial Bridge; designating the Army 2nd LT. Tobias
Alexander Memorial Bridge; designating the SGT Mycal
Prince Memorial Bridge; designating the SSGT Jerry
Michael Chitwood Memorial Bridge; designating the SP-
4 Wilbert Gresham Memorial Highway; designating the
Boone Pickens Memorial Highway; designating the
William Mark Miller Memorial Highway; designating the
SSG Rodney Aaron Hagan Memorial Bridge; designating
the OHP Captain Larry Jackson Memorial Highway;
designating the Hunter Ford, Fernando Flores, Jack
Sarver, and Kaleb Foster Memorial Highway;
designating the Senator Billy A. Mickle Memorial
Bridge; designating the Undersheriff Monty Martin
Memorial Bridge; designating the Clarence and Ethel
Branch Memorial Highway; designating the PFC Travis

1 J. Grigg 101st Airborne Division Memorial Bridge;
2 designating the Cecil Davis Memorial Bridge;
3 designating the Gerald Holmes Memorial Highway;
4 designating the Lt. Shirley Lanning Memorial Highway;
5 designating the Senator Bruce L. Frazier WWII Veteran
6 Memorial Highway; designating the Captain Mark A.
7 Barker Memorial Highway; designating the SGT Ryan
8 Hogan Memorial Bridge; designating the Mitchell Earls
9 and Billy Stratton Memorial Bridge; amending 69 O.S.
10 2021, Section 1692, which relates to the Medicine
11 Park Trail; modifying location description; amending
12 69 O.S. 2021, Section 1698.300, which relates to the
13 Gold Star Families Memorial Highway; modifying
14 location description; modifying name of highway;
15 amending 69 O.S. 2021, Section 1698.310, which
16 relates to the Private Robert "Bob" Clark Memorial
17 Bridge; modifying location description; amending 69
18 O.S. 2021, Section 1698.322, which relates to the
19 MSGT Michael Werdehoff Vietnam MIA Memorial Bridge;
20 modifying name of bridge; amending 69 O.S. 2021,
21 Section 1698.334, which relates to the CSM Junior H.
22 Honeycutt Memorial Highway; modifying location
23 description; amending 69 O.S. 2021, Section 1698.351,
24 which relates to the Martin Dyer Memorial Highway;
modifying name of the highway; amending 69 O.S. 2021,
Section 1698.354, which relates to the Lonnie D. Cook
Memorial Highway; modifying name of the highway;
providing for codification; and providing an
effective date.

BE IT ENACTED BY THE PEOPLE OF THE STATE OF OKLAHOMA:

SECTION 1. NEW LAW A new section of law to be codified
in the Oklahoma Statutes as Section 1698.364 of Title 69, unless
there is created a duplication in numbering, reads as follows:

The section of State Highway 56 beginning at the intersection of
Dripping Springs Road extending easterly to the intersection of
Madison Avenue on the west side of the city of Okmulgee in Okmulgee

1 County shall be designated as the "Senator Roger Ballenger Memorial
2 Highway". The Department of Transportation shall cause suitable
3 permanent markers bearing that name to be placed on the highway.

4 SECTION 2. NEW LAW A new section of law to be codified
5 in the Oklahoma Statutes as Section 1698.365 of Title 69, unless
6 there is created a duplication in numbering, reads as follows:

7 The section of U.S. Highway 281 beginning at the intersection of
8 N2400 Road extending approximately five (5) miles east then north to
9 the intersection of E270 Road south of Alva in Woods County shall be
10 designated as the "Judge Dean Linder Memorial Highway". The
11 Department of Transportation shall cause suitable permanent markers
12 bearing that name to be placed on the highway.

13 SECTION 3. NEW LAW A new section of law to be codified
14 in the Oklahoma Statutes as Section 1698.366 of Title 69, unless
15 there is created a duplication in numbering, reads as follows:

16 The section of U.S. Highway 64 beginning at the northern
17 municipal limits of Cherokee extending north to the intersection of
18 State Highway 11 in Alfalfa County shall be designated as the "Lloyd
19 Stout Highway". The Department of Transportation shall cause
20 suitable permanent markers bearing that name to be placed on the
21 highway.

22 SECTION 4. NEW LAW A new section of law to be codified
23 in the Oklahoma Statutes as Section 1698.367 of Title 69, unless
24 there is created a duplication in numbering, reads as follows:

1 The bridge crossing over the Turner Turnpike located on State
2 Highway 18 at the north edge of Chandler in Lincoln County shall be
3 designated as the "SGT Ronald Crews Bridge". The Department of
4 Transportation shall cause suitable permanent markers bearing that
5 name to be placed on the bridge.

6 SECTION 5. NEW LAW A new section of law to be codified
7 in the Oklahoma Statutes as Section 1698.368 of Title 69, unless
8 there is created a duplication in numbering, reads as follows:

9 The sections of U.S. Highways 60 Business and 60 extending
10 between the Tonkawa and Ponca City National Guard armories in Kay
11 County shall be designated as the "MAJ Kerry "WarDog 6" Trent and
12 SSG Michael D. Ward Memorial Trail". The Department of
13 Transportation shall cause suitable permanent markers bearing that
14 name to be placed on the highways.

15 SECTION 6. NEW LAW A new section of law to be codified
16 in the Oklahoma Statutes as Section 1698.369 of Title 69, unless
17 there is created a duplication in numbering, reads as follows:

18 The bridge crossing over Coal Creek on U.S. Highway 59 north of
19 Panama in LeFlore County shall be designated as the "SGT Billy
20 Rodgers Memorial Bridge". The Department of Transportation shall
21 cause suitable permanent markers bearing that name to be placed on
22 the bridge.
23
24

1 SECTION 7. NEW LAW A new section of law to be codified
2 in the Oklahoma Statutes as Section 1698.370 of Title 69, unless
3 there is created a duplication in numbering, reads as follows:

4 The section of State Highway 71 beginning at the intersection of
5 State Highway 9 in Haskell County extending north six (6) miles to
6 the intersection of S4306 Road in McIntosh County shall be
7 designated as the "Harold Haltom Memorial Highway". The Department
8 of Transportation shall cause suitable permanent markers bearing
9 that name to be placed on the highway.

10 SECTION 8. NEW LAW A new section of law to be codified
11 in the Oklahoma Statutes as Section 1698.371 of Title 69, unless
12 there is created a duplication in numbering, reads as follows:

13 The bridge on U.S. Highway 177 crossing over the Salt Fork
14 Arkansas River south of Ponca City at the Kay County-Noble County
15 line shall be designated as the "Jerry Evans Memorial Bridge". The
16 Department of Transportation shall cause suitable permanent markers
17 bearing that name to be placed on the bridge.

18 SECTION 9. NEW LAW A new section of law to be codified
19 in the Oklahoma Statutes as Section 1698.372 of Title 69, unless
20 there is created a duplication in numbering, reads as follows:

21 The section of State Highway 18 beginning at the intersection of
22 State Highway 33 in Cushing extending north two (2) miles in Payne
23 County shall be designated as the "WWII Veteran Roy J. "Junior"
24 Herring Memorial Highway". The Department of Transportation shall

1 cause suitable permanent markers bearing that name to be placed on
2 the highway.

3 SECTION 10. NEW LAW A new section of law to be codified
4 in the Oklahoma Statutes as Section 1698.373 of Title 69, unless
5 there is created a duplication in numbering, reads as follows:

6 The intersection of U.S. Highway 177 and State Highway 105 in
7 Lincoln County shall be designated as the "Womack Four Corners".
8 The Department of Transportation shall cause suitable permanent
9 markers bearing that name to be placed on the highways.

10 SECTION 11. NEW LAW A new section of law to be codified
11 in the Oklahoma Statutes as Section 1698.374 of Title 69, unless
12 there is created a duplication in numbering, reads as follows:

13 The section of State Highway 5 beginning at the intersection of
14 State Highway 54 extending east to the intersection of State Highway
15 36 in Tillman County shall be designated as the "Edgar L. Hamm
16 Memorial Highway". The Department of Transportation shall cause
17 suitable permanent markers bearing that name to be placed on the
18 highway.

19 SECTION 12. NEW LAW A new section of law to be codified
20 in the Oklahoma Statutes as Section 1698.375 of Title 69, unless
21 there is created a duplication in numbering, reads as follows:

22 The section of State Highway 49 beginning at the Interstate 44
23 interchange extending west to the intersection of State Highway 58
24 near Medicine Park in Comanche County shall be designated as the

1 "Edward A. Hilliary, Jr. "Junior" Memorial Highway". The Department
2 of Transportation shall cause suitable permanent markers bearing
3 that name to be placed on the highway.

4 SECTION 13. NEW LAW A new section of law to be codified
5 in the Oklahoma Statutes as Section 1698.376 of Title 69, unless
6 there is created a duplication in numbering, reads as follows:

7 The section of State Highway 76 beginning at the intersection of
8 Getty Road extending north and east along State Highway 7 to the
9 intersection of Delta Road in Carter County shall be designated as
10 the "Okla. Horse Racing Hall of Fame Inductee Carl and Rozella
11 Pevehouse Highway". The Department of Transportation shall cause
12 suitable permanent markers bearing that name to be placed on the
13 highway.

14 SECTION 14. NEW LAW A new section of law to be codified
15 in the Oklahoma Statutes as Section 1698.377 of Title 69, unless
16 there is created a duplication in numbering, reads as follows:

17 The State Highway 15 bridge that crosses over Interstate 35 in
18 Noble County shall be designated as the "Bellmon Brothers Memorial
19 Bridge". The Department of Transportation shall cause suitable
20 permanent markers bearing that name to be placed on the bridge.

21 SECTION 15. NEW LAW A new section of law to be codified
22 in the Oklahoma Statutes as Section 1698.378 of Title 69, unless
23 there is created a duplication in numbering, reads as follows:

1 The bridge over Medicine Creek on State Highway 49,
2 approximately two (2) miles west of State Highway 58, near Medicine
3 Park in Comanche County shall be designated the "Army 2nd LT. Tobias
4 Alexander Memorial Bridge". The Department of Transportation shall
5 cause suitable permanent markers bearing that name to be placed on
6 the highway.

7 SECTION 16. NEW LAW A new section of law to be codified
8 in the Oklahoma Statutes as Section 1698.379 of Title 69, unless
9 there is created a duplication in numbering, reads as follows:

10 The bridge located on U.S. Highway 81, approximately one (1)
11 mile south of the State Highway 19 West intersection, in Grady
12 County shall be designated as the "SGT Mycal Prince Memorial
13 Bridge". The Department of Transportation shall cause suitable
14 permanent markers bearing that name to be placed on the bridge.

15 SECTION 17. NEW LAW A new section of law to be codified
16 in the Oklahoma Statutes as Section 1698.380 of Title 69, unless
17 there is created a duplication in numbering, reads as follows:

18 The bridge over Walnut Creek on State Highway 24, east of the
19 town of Washington in McClain County, shall be designated as the
20 "SSGT Jerry Michael Chitwood Memorial Bridge". The Department of
21 Transportation shall cause suitable permanent markers bearing that
22 name to be placed on the bridge.

1 SECTION 18. NEW LAW A new section of law to be codified
2 in the Oklahoma Statutes as Section 1698.381 of Title 69, unless
3 there is created a duplication in numbering, reads as follows:

4 The section of U.S. Highway 266 beginning at the intersection of
5 Porter Road extending northeasterly to the intersection of County
6 Road N4030 in Okmulgee County shall be designated as the "SP-4
7 Wilbert Gresham Memorial Highway". The Department of Transportation
8 shall cause suitable permanent markers bearing that name to be
9 placed on the highway.

10 SECTION 19. NEW LAW A new section of law to be codified
11 in the Oklahoma Statutes as Section 1698.382 of Title 69, unless
12 there is created a duplication in numbering, reads as follows:

13 The section of State Highway 51 beginning at the intersection of
14 Country Club Road and extending west to the intersection of Karsten
15 Creek Road in Payne County shall be designated as the "Boone Pickens
16 Memorial Highway". The Department of Transportation shall cause
17 suitable permanent markers bearing that name to be placed on the
18 highway.

19 SECTION 20. NEW LAW A new section of law to be codified
20 in the Oklahoma Statutes as Section 1698.383 of Title 69, unless
21 there is created a duplication in numbering, reads as follows:

22 The section of Interstate 44 beginning one-half (0.5) mile north
23 of State Highway 36 interchange extending south to U.S. Highway 70
24 interchange in Cotton County shall be designated as the "William

1 Mark Miller Memorial Highway". The Department of Transportation
2 shall cause suitable permanent markers bearing that name to be
3 placed on the highway.

4 SECTION 21. NEW LAW A new section of law to be codified
5 in the Oklahoma Statutes as Section 1698.384 of Title 69, unless
6 there is created a duplication in numbering, reads as follows:

7 The bridge at the interchange of U.S. Highway 81 and State
8 Highway 7 running southwest to northeast in Stephens County shall be
9 designated as the "SSG Rodney Aaron Hagan Memorial Bridge". The
10 Department of Transportation shall cause suitable permanent markers
11 bearing that name to be placed on the bridge.

12 SECTION 22. NEW LAW A new section of law to be codified
13 in the Oklahoma Statutes as Section 1698.385 of Title 69, unless
14 there is created a duplication in numbering, reads as follows:

15 The portion of U.S. Highway 75 beginning at the intersection of
16 E 106th Street N and ending at the intersection of E 116th Street N
17 in Tulsa County shall be designated as the "OHP Captain Larry
18 Jackson Memorial Highway". The Department of Transportation shall
19 cause suitable permanent markers bearing that name to be placed on
20 the highway.

21 SECTION 23. NEW LAW A new section of law to be codified
22 in the Oklahoma Statutes as Section 1698.386 of Title 69, unless
23 there is created a duplication in numbering, reads as follows:

24

1 The section of U.S. Highway 70 near the southeast edge of Durant
2 beginning at McLean Road and extending northeasterly two and one-
3 half (2.5) miles in Bryan County shall be designated as the "Hunter
4 Ford, Fernando Flores, Jack Sarver, and Kaleb Foster Memorial
5 Highway". The Department of Transportation shall cause suitable
6 permanent markers bearing that name to be placed on the highway.

7 SECTION 24. NEW LAW A new section of law to be codified
8 in the Oklahoma Statutes as Section 1698.387 of Title 69, unless
9 there is created a duplication in numbering, reads as follows:

10 The bridge crossing over U.S. Highway 69 on U.S. Highway 70 on
11 the south side of Durant in Bryan County shall be designated as the
12 "Senator Billy A. Mickle Memorial Bridge". The Department of
13 Transportation shall cause suitable permanent markers bearing that
14 name to be placed on the bridge.

15 SECTION 25. NEW LAW A new section of law to be codified
16 in the Oklahoma Statutes as Section 1698.388 of Title 69, unless
17 there is created a duplication in numbering, reads as follows:

18 The bridge over Wolf Creek on U.S. Highway 283 north of Shattuck
19 in Ellis County shall be designated as the "Undersheriff Monty
20 Martin Memorial Bridge". The Department of Transportation shall
21 cause suitable permanent markers bearing that name to be placed on
22 the bridge.
23
24

1 SECTION 26. NEW LAW A new section of law to be codified
2 in the Oklahoma Statutes as Section 1698.389 of Title 69, unless
3 there is created a duplication in numbering, reads as follows:

4 The section of Interstate 35 beginning at the U.S. Highway 77
5 interchange extending north to the State Highway 33 interchange near
6 Guthrie in Logan County shall be designated as the "Clarence and
7 Ethel Branch Memorial Highway". The Department of Transportation
8 shall cause suitable permanent markers bearing that name to be
9 placed on the highway.

10 SECTION 27. NEW LAW A new section of law to be codified
11 in the Oklahoma Statutes as Section 1698.390 of Title 69, unless
12 there is created a duplication in numbering, reads as follows:

13 The bridge on U.S. Highway 412 crossing over State Highway 88
14 near Inola in Rogers County shall be designated as the "PFC Travis
15 J. Grigg 101st Airborne Division Memorial Bridge". The Department
16 of Transportation shall cause suitable permanent markers bearing
17 that name to be placed on the bridge.

18 SECTION 28. NEW LAW A new section of law to be codified
19 in the Oklahoma Statutes as Section 1698.391 of Title 69, unless
20 there is created a duplication in numbering, reads as follows:

21 The bridge over the Canadian River on Interstate 40 in Canadian
22 County shall be designated as the "Cecil Davis Memorial Bridge".
23 The Department of Transportation shall cause suitable permanent
24 markers bearing that name to be placed on the bridge.

1 SECTION 29. NEW LAW A new section of law to be codified
2 in the Oklahoma Statutes as Section 1698.392 of Title 69, unless
3 there is created a duplication in numbering, reads as follows:

4 The section of U.S. Highway 81 beginning at the intersection of
5 U.S. Highway 70 near Waurika extending south five and one-half (5.5)
6 miles in Jefferson County shall be designated as the "Gerald Holmes
7 Memorial Highway". The Department of Transportation shall cause
8 suitable permanent markers bearing that name to be placed on the
9 highway.

10 SECTION 30. NEW LAW A new section of law to be codified
11 in the Oklahoma Statutes as Section 1698.393 of Title 69, unless
12 there is created a duplication in numbering, reads as follows:

13 The section of State Highway 3 beginning at the intersection of
14 Morgan Road extending northwesterly to the intersection of Sara Road
15 in Canadian County shall be designated as the "Lt. Shirley Lanning
16 Memorial Highway". The Department of Transportation shall cause
17 suitable permanent markers bearing that name to be placed on the
18 highway.

19 SECTION 31. NEW LAW A new section of law to be codified
20 in the Oklahoma Statutes as Section 1698.394 of Title 69, unless
21 there is created a duplication in numbering, reads as follows:

22 The section of U.S. Highway 177 beginning at the intersection of
23 East 1660 Road, north of Sulphur, extending north to the Murray-
24 Garvin County line shall be designated as the "Senator Bruce L.

1 Frazier WWII Veteran Memorial Highway". The Department of
2 Transportation shall cause suitable permanent markers bearing that
3 name to be placed on the highway.

4 SECTION 32. NEW LAW A new section of law to be codified
5 in the Oklahoma Statutes as Section 1698.395 of Title 69, unless
6 there is created a duplication in numbering, reads as follows:

7 The section of U.S. Highway 277 beginning at the intersection of
8 Keeney Road near Elgin extending northeasterly to the H.E. Bailey
9 Turnpike overpass in Comanche County shall be designated as the
10 "Captain Mark A. Barker Memorial Highway". The Department of
11 Transportation shall cause suitable permanent markers bearing that
12 name to be placed on the highway.

13 SECTION 33. NEW LAW A new section of law to be codified
14 in the Oklahoma Statutes as Section 1698.396 of Title 69, unless
15 there is created a duplication in numbering, reads as follows:

16 The bridge over the Union Pacific Railroad on U.S. Highway 62 on
17 the northeast edge of Muskogee in Muskogee County shall be
18 designated as the "SGT Ryan Hogan Memorial Bridge". The Department
19 of Transportation shall cause suitable markers bearing that name to
20 be placed on the bridge.

21 SECTION 34. NEW LAW A new section of law to be codified
22 in the Oklahoma Statutes as Section 1698.397 of Title 69, unless
23 there is created a duplication in numbering, reads as follows:

24

1 The bridge over the Spring/Neosho River on U.S. Highway 60 near
2 Wyandotte in Ottawa County shall be designated as the "Mitchell
3 Earls and Billy Stratton Memorial Bridge". The Department of
4 Transportation shall cause suitable markers bearing that name to be
5 placed on the bridge.

6 SECTION 35. AMENDATORY 69 O.S. 2021, Section 1692, is
7 amended to read as follows:

8 Section 1692. The portion of State Highway 49 ~~between~~
9 ~~Interstate 44 and~~ beginning at the intersection of State Highway 58
10 extending west to the Wichita Mountains Wildlife Refuge shall be
11 designated as the "Medicine Park Trail". The Department of
12 Transportation shall cause suitable permanent markers to be placed
13 upon the portion of highway bearing that designation.

14 SECTION 36. AMENDATORY 69 O.S. 2021, Section 1698.300,
15 is amended to read as follows:

16 Section 1698.300 The ~~section of U.S. Highway 277 beginning on~~
17 ~~the west side of the H.E. Bailey Turnpike and extending west to the~~
18 ~~intersection of U.S. Highway 62 in Comanche County~~ bridge crossing
19 over the Arkansas River on Interstate 244 in Tulsa County shall be
20 designated as the "Gold Star Families Memorial ~~Highway~~ Bridge". The
21 Department of Transportation shall cause suitable permanent markers
22 bearing that name to be placed on the ~~highway~~ bridge.

23 SECTION 37. AMENDATORY 69 O.S. 2021, Section 1698.310,
24 is amended to read as follows:

1 Section 1698.310. The bridge over the Cimarron River ~~on Highway~~
2 ~~15 approximately thirteen (13) miles north of Boise City~~ located on
3 U.S. Highway 287, five (5) miles south of the Oklahoma-Colorado
4 state line in Cimarron County shall be designated as the "Private
5 Robert "Bob" Clark Memorial Bridge". The Department of
6 Transportation shall cause suitable permanent markers bearing that
7 name to be placed on the bridge.

8 SECTION 38. AMENDATORY 69 O.S. 2021, Section 1698.322,
9 is amended to read as follows:

10 Section 1698.322 The bridge located on Interstate 44 over State
11 Highway 49 within Comanche County shall be designated as the "~~MSGT~~
12 MSG Michael Werdehoff Vietnam MIA Memorial Bridge". The Department
13 of Transportation shall cause suitable permanent markers bearing
14 that name to be placed on the bridge.

15 SECTION 39. AMENDATORY 69 O.S. 2021, Section 1698.334,
16 is amended to read as follows:

17 Section 1698.334. Notwithstanding any other provision of law,
18 the section of State Highway 28A in Rogers County beginning at the
19 intersection of State Highway 66 near the Town of Foyil, extending
20 east to the intersection of State Highway 28, then continuing east
21 to the Interstate 44 in Rogers County interchange in Mayes County
22 shall be designated as the "CSM Junior H. Honeycutt Memorial
23 Highway". The Department of Transportation shall cause suitable
24 permanent markers bearing that name to be placed on the highway.

SECTION 40. AMENDATORY 69 O.S. 2021, Section 1698.351,
is amended to read as follows:

Section 1698.351. Notwithstanding any other provision of law,
the section of U.S. Highway 77 beginning at the intersection of
Broadway Avenue in Ardmore extending north to the intersection of
State Highway 142 in Carter County shall be designated as the "Mayor
Martin Dyer Memorial Highway". The Department of Transportation
shall cause suitable permanent markers bearing that name to ~~the~~ be
placed on the highway.

SECTION 41. AMENDATORY 69 O.S. 2021, Section 1698.354,
is amended to read as follows:

Section 1698.354. The section of U.S. Highway 62 beginning at
the intersection of N3990 Road extending east through the town of
Morris to the intersection of N 4030 Road in Okmulgee County shall
be designated as the "USS Arizona Survivor Lonnie D. Cook Memorial
Highway". The Department of Transportation shall cause suitable
permanent markers bearing that name to be placed on the highway.

SECTION 42. This act shall become effective November 1, 2022.

58-2-11498 JBH 05/03/22